



- ① MILL OF LEWIS LAFAYETTE BAUGHMAN
- ② HOUSE OF LEWIS LAFAYETTE BAUGHMAN
- ③ MILAM CEMETERY
- ④ SILVER MINE OF GIDEON BAUGHMAN
- ⑤ SILVER VALLEY MEETINGHOUSE
- ⑥ BAUGHMAN SCHOOL

Spencer
Baughman
520 acres
12 I 1898

⑥5

Jacob
Baughman
80 acres
5 VI 1873

Harrison
CROOKED CREEK

Rebecca
Baughman
160 acres
11 XI 1892

Lewis L.
Baughman ⑤
80 acres

Henry
Baughman
160 acres
15 XI 1854

Joseph
Baughman
40 acres
1891

William S.
Baughman
160 acres
1875

Bellefonte
MT. PLEASANT

Enos W.
Baughman
40 acres
15 XI 1854

⑥5

Fallen Ash Military Road

Gideon Baughman
161 acres
1 XI 1857

Zinc

Jacob
Baughman
321 acres
15 XI 1854

John
Baughman
81 acres
1 XI 1875

John H.
Baughman
160 acres
31 XI 1904

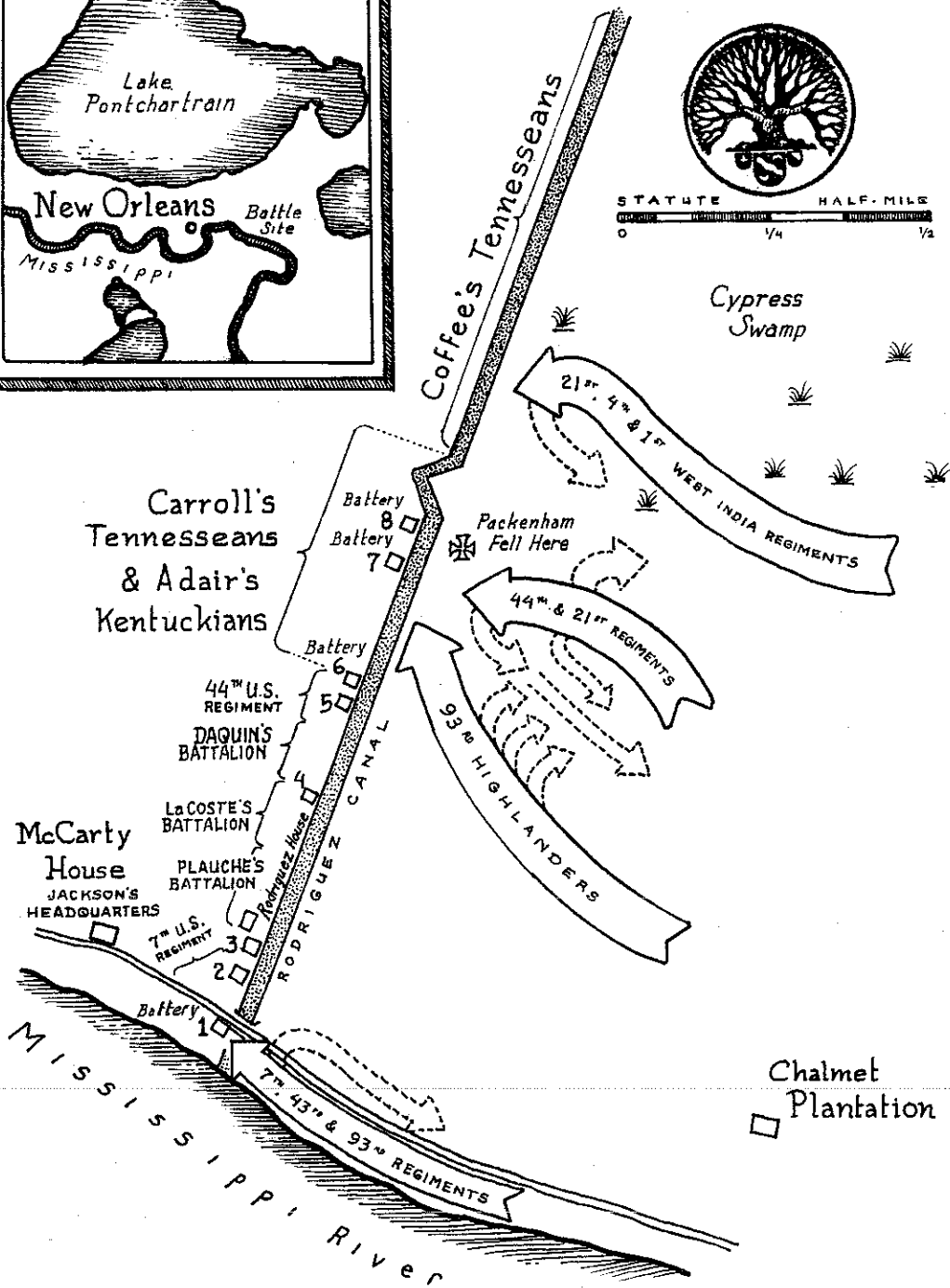

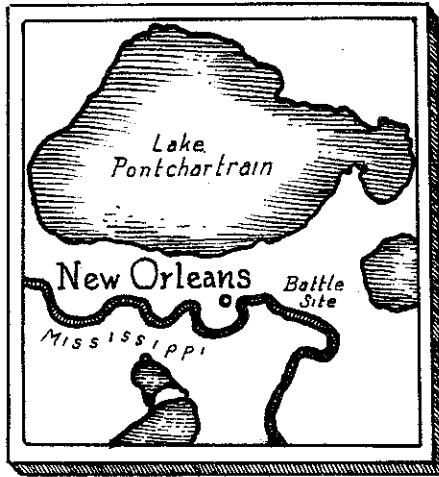
Crooked
Creek

⑥2

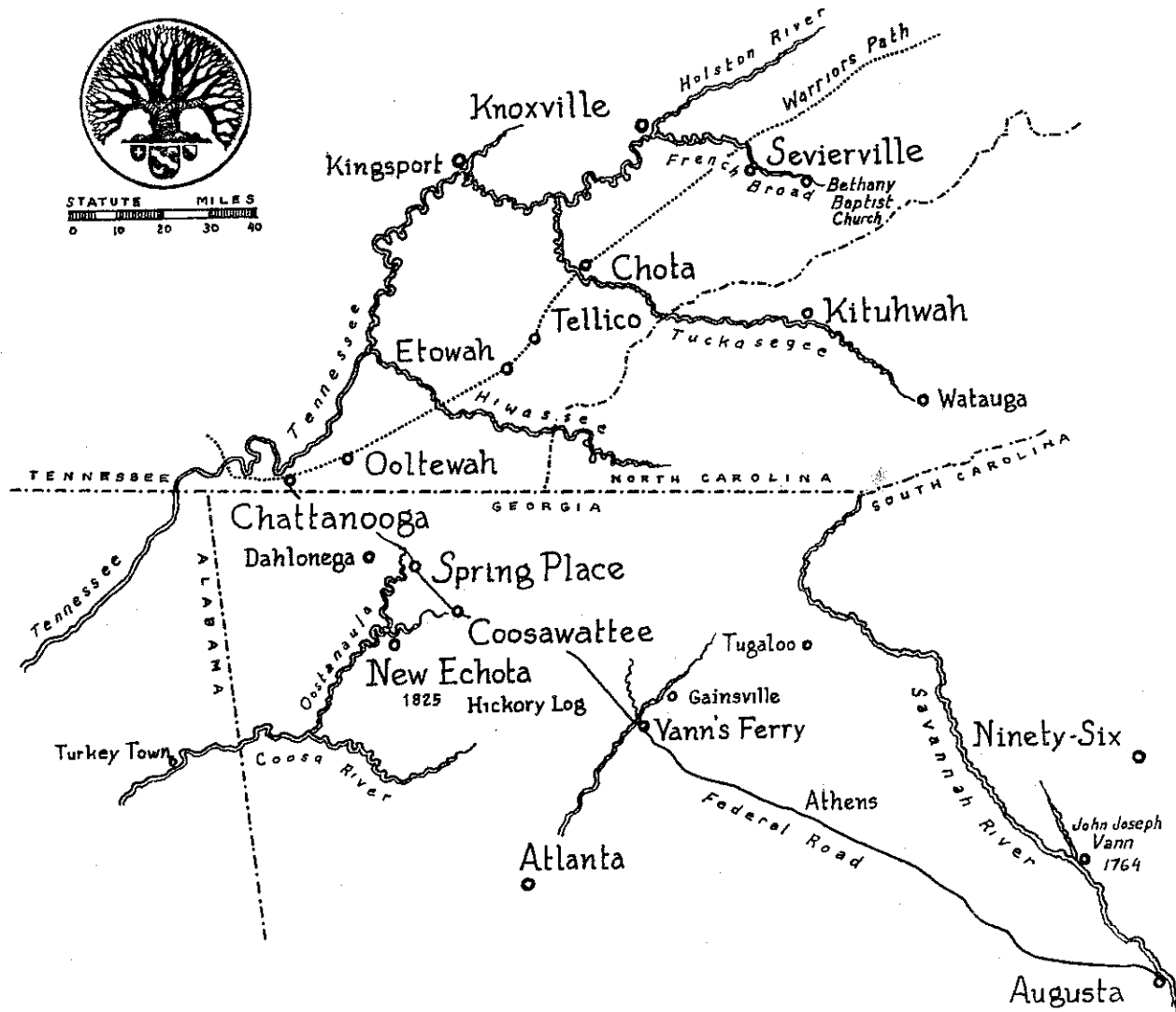
Harmon



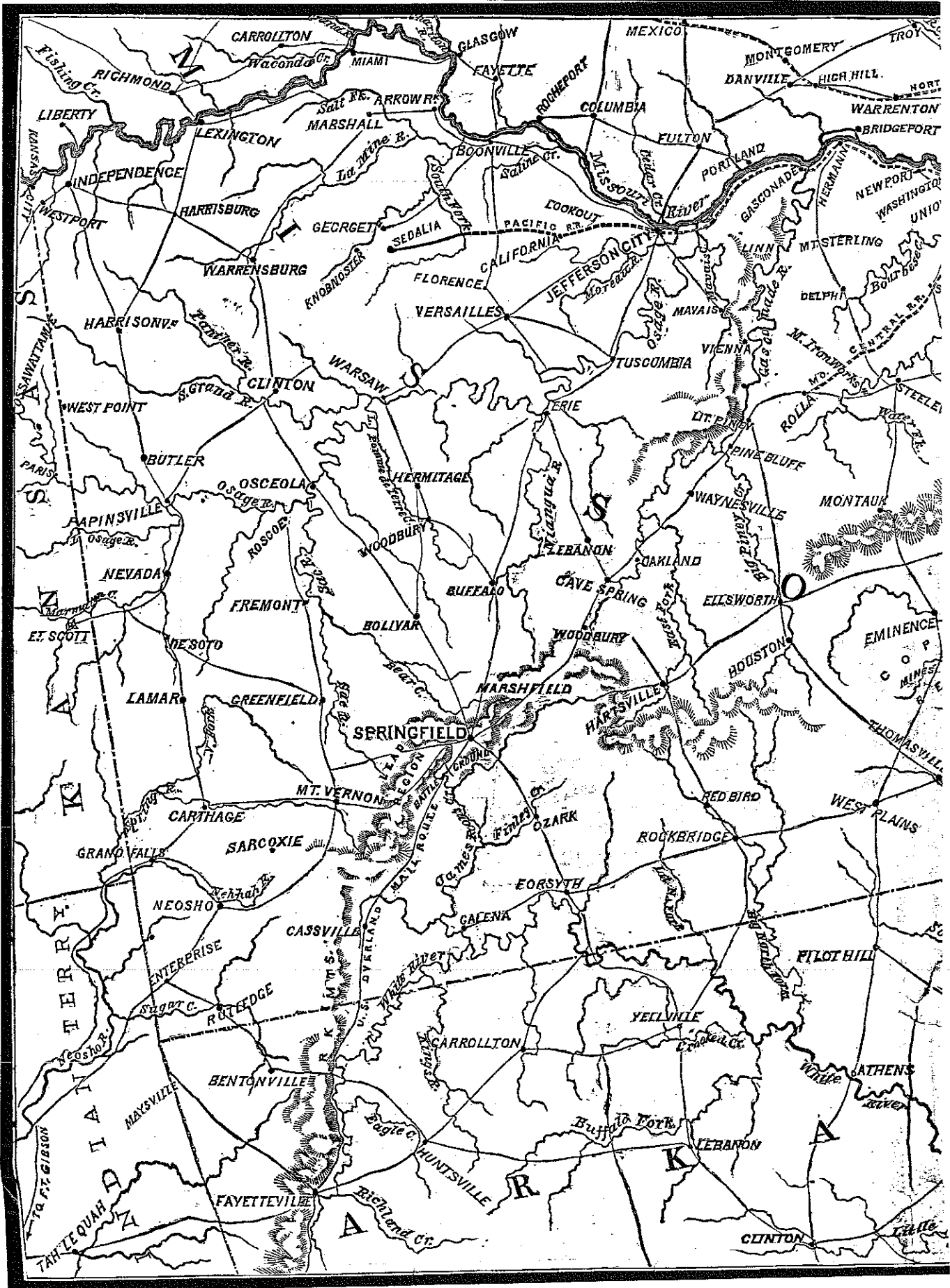
SETTLEMENT OF THE BAUGHMAN FAMILY IN NORTHWESTERN ARKANSAS
1840-1904

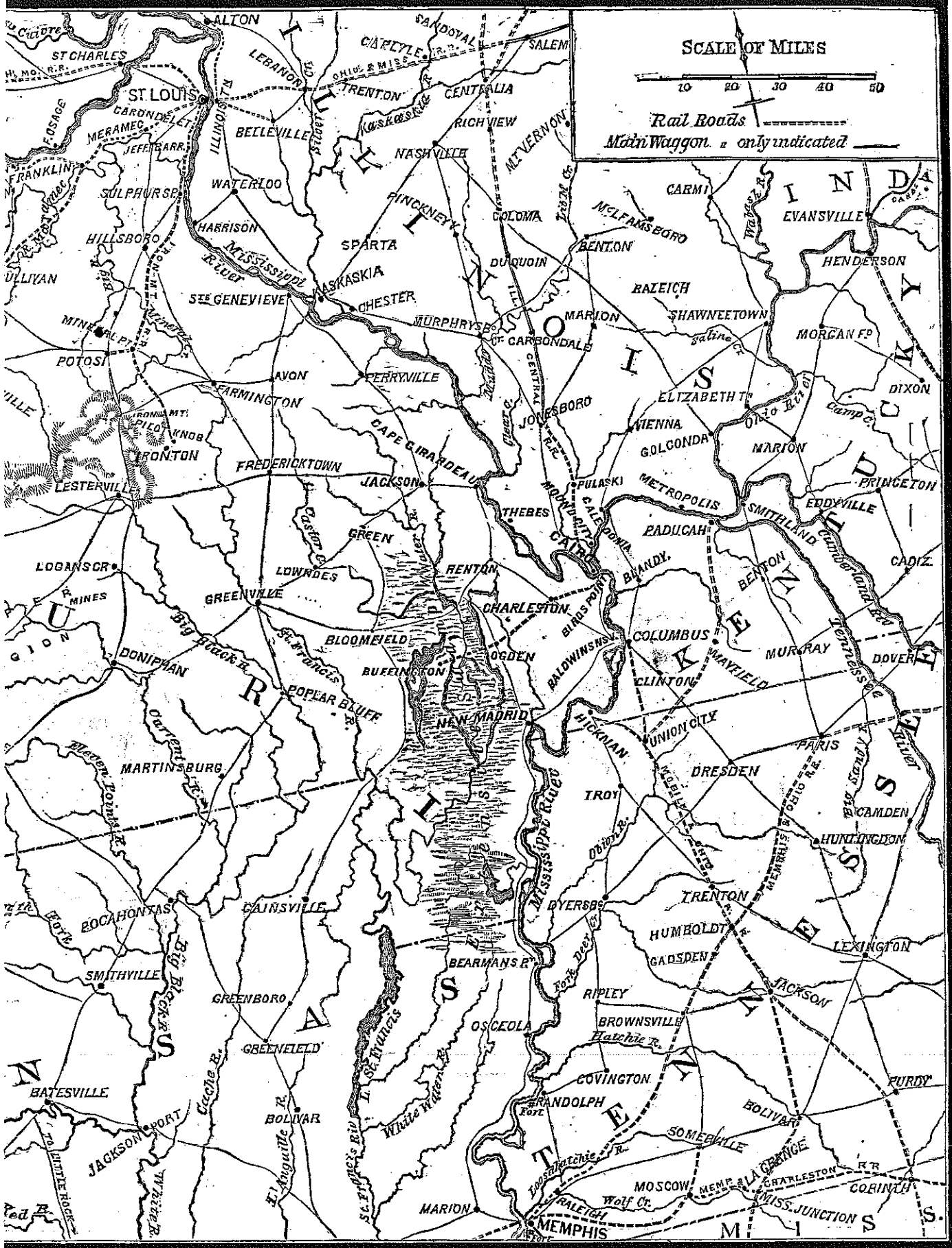


FIELD POSITIONS DURING THE LAST BATTLE OF THE WAR OF 1812,
ON THE SITE EAST OF NEW ORLEANS, 8 JANUARY 1815

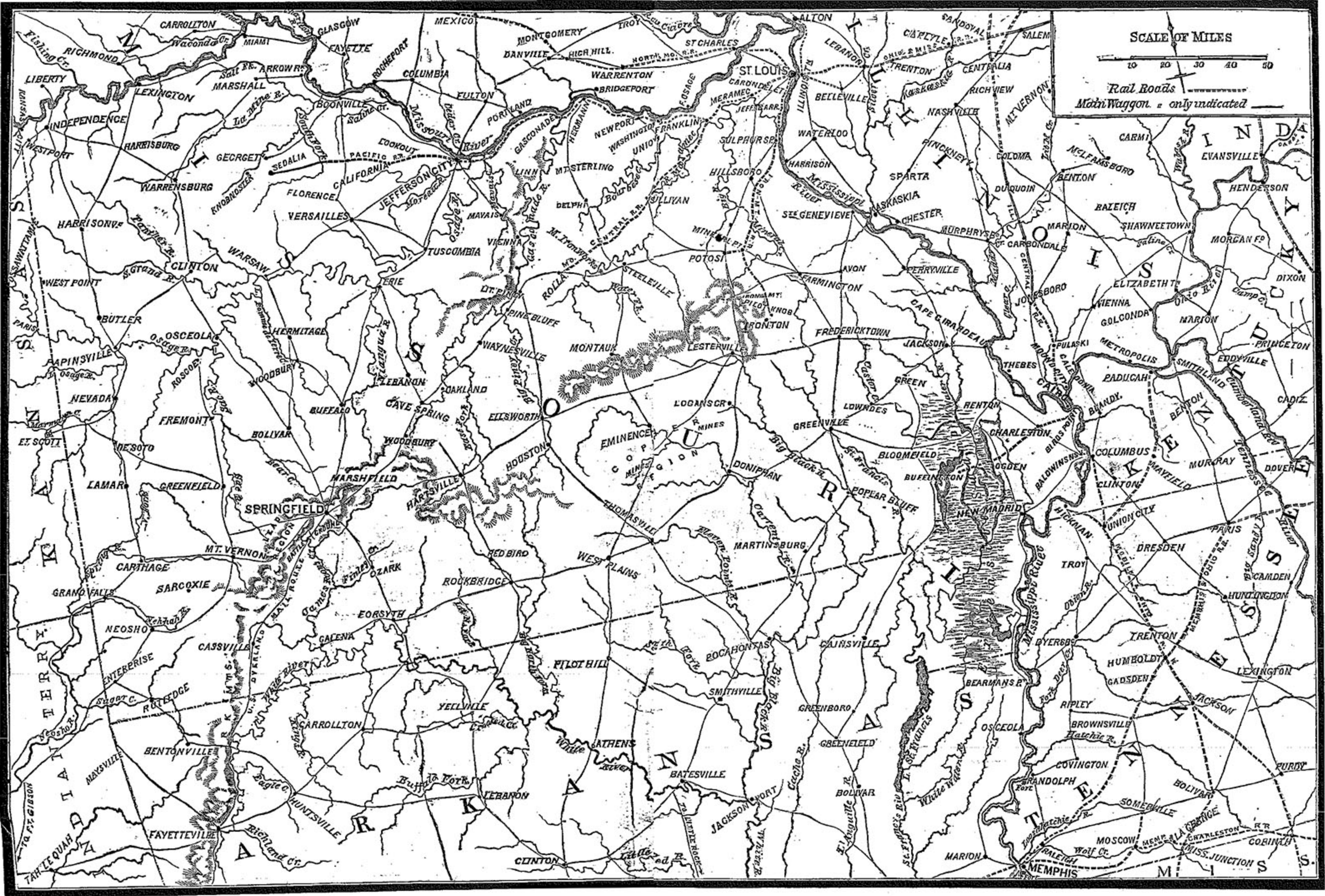


THE CENTER OF THE CHEROKEE NATION
SHOWING THE LOCATION OF THEIR MOST ANCIENT TOWNS,
IN RELATION TO SOME WHITE SETTLEMENTS OF THE EARLY 19TH CENTURY

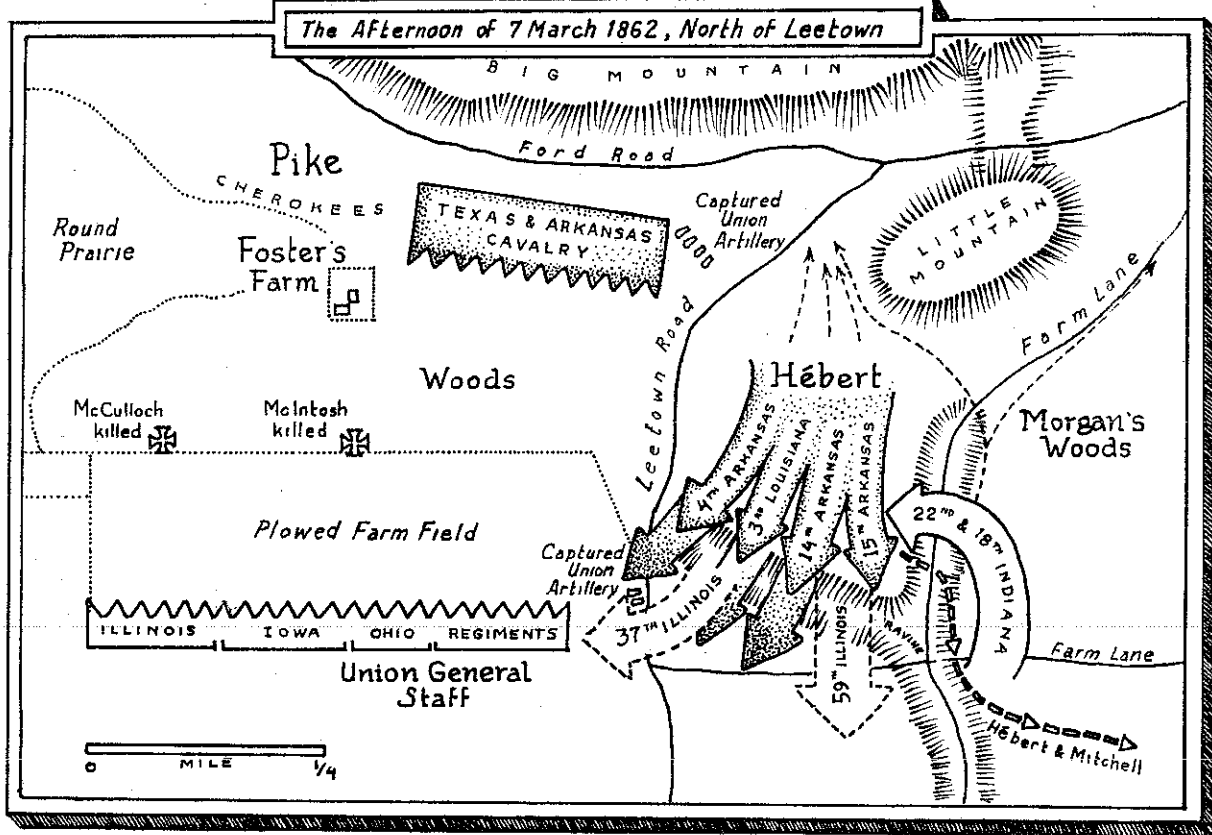
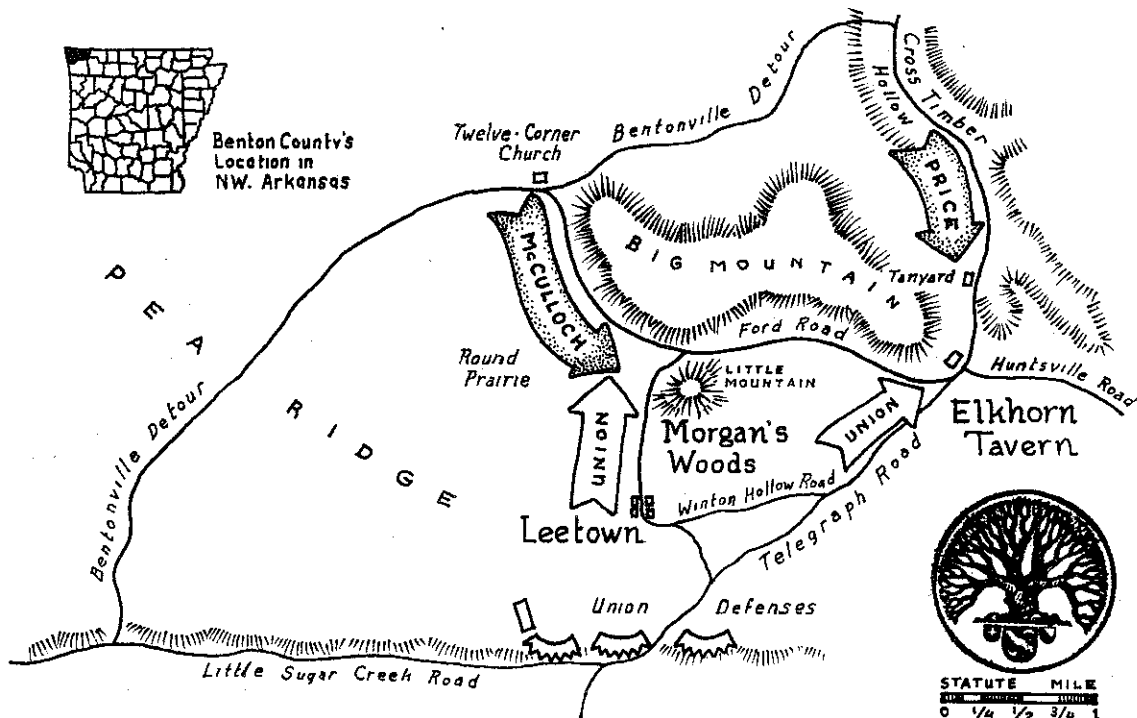




THE BATTLE OF WILSON'S CREEK WAS FOUGHT NEAR OAK HILLS, MISSOURI.



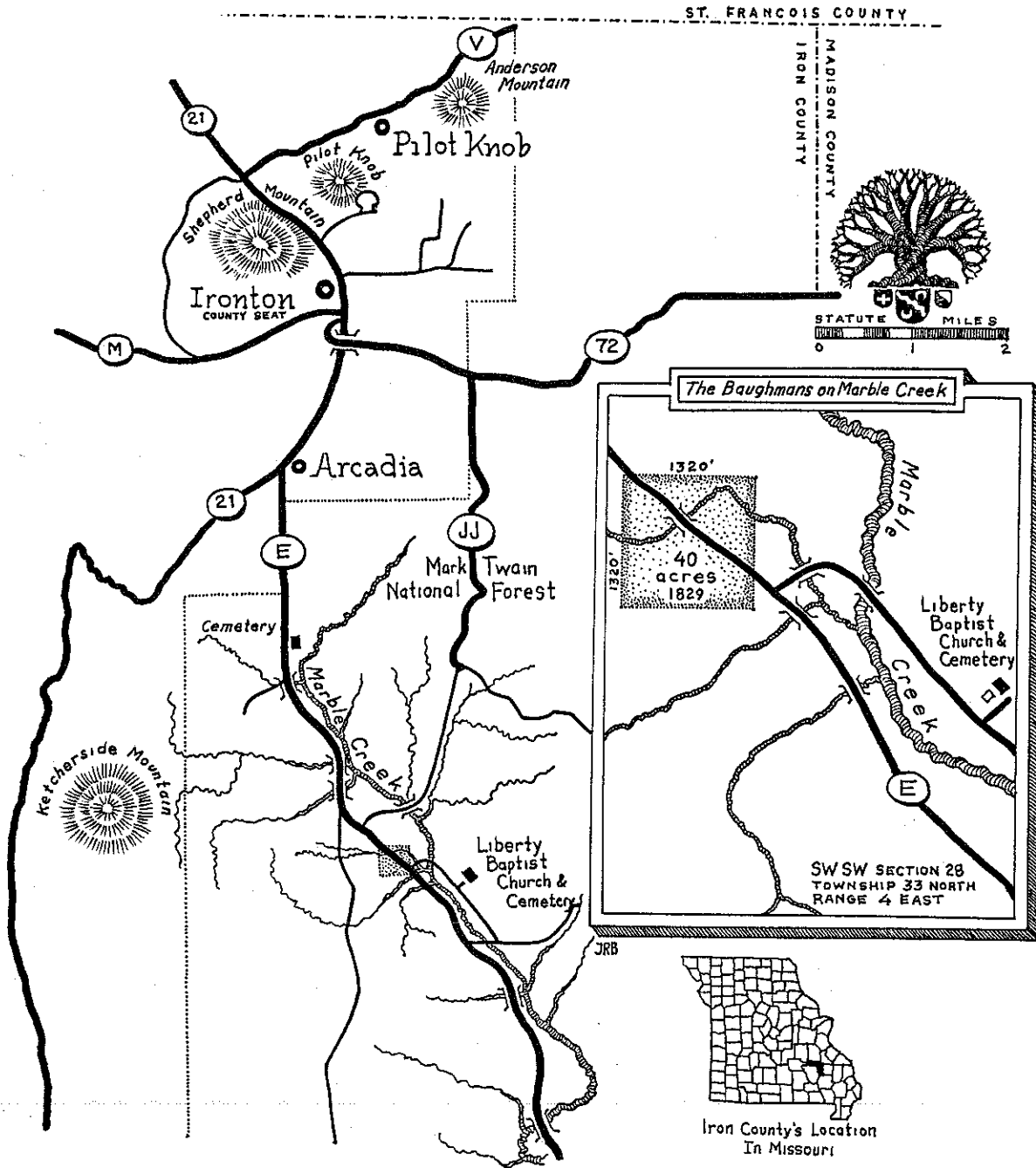
THE BATTLE OF WILSON'S CREEK WAS FOUGHT NEAR OAK HILLS, MISSOURI.



EFFORTS OF THE 14TH ARKANSAS CONFEDERATE INFANTRY
 DURING THE BATTLE OF ELKHORN TAVERN,
 FOUGHT NEAR PEA RIDGE, IN BENTON COUNTY
 7-8 MARCH 1862

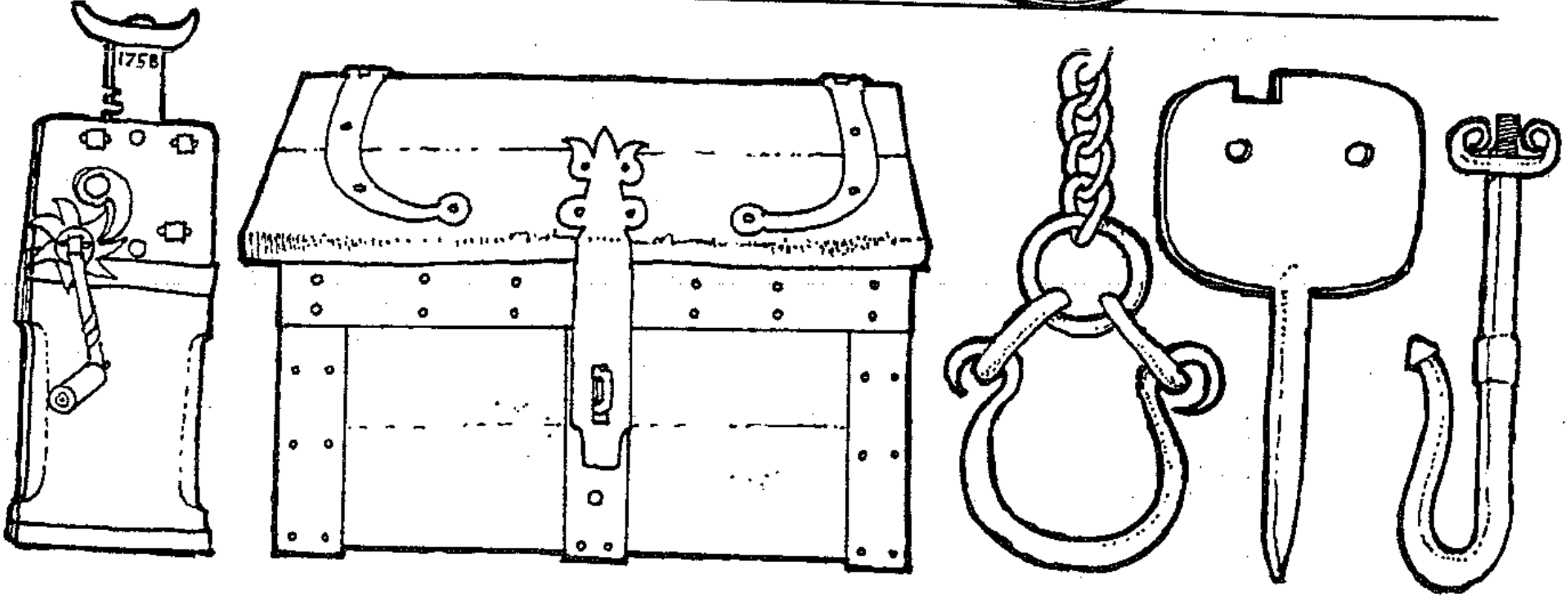
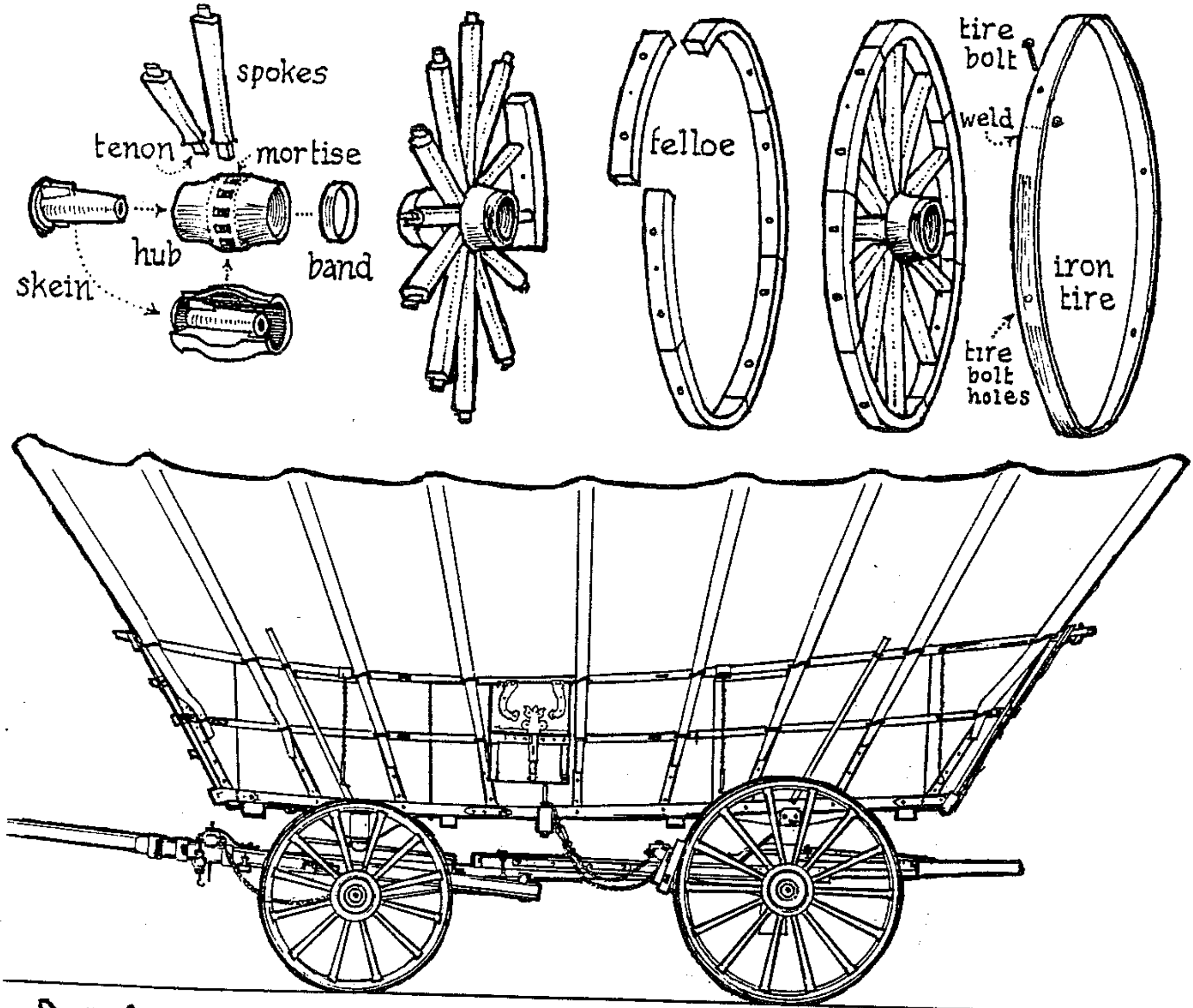


THE BAUGHMAN FAMILY'S ROUTE THROUGH AMERICA

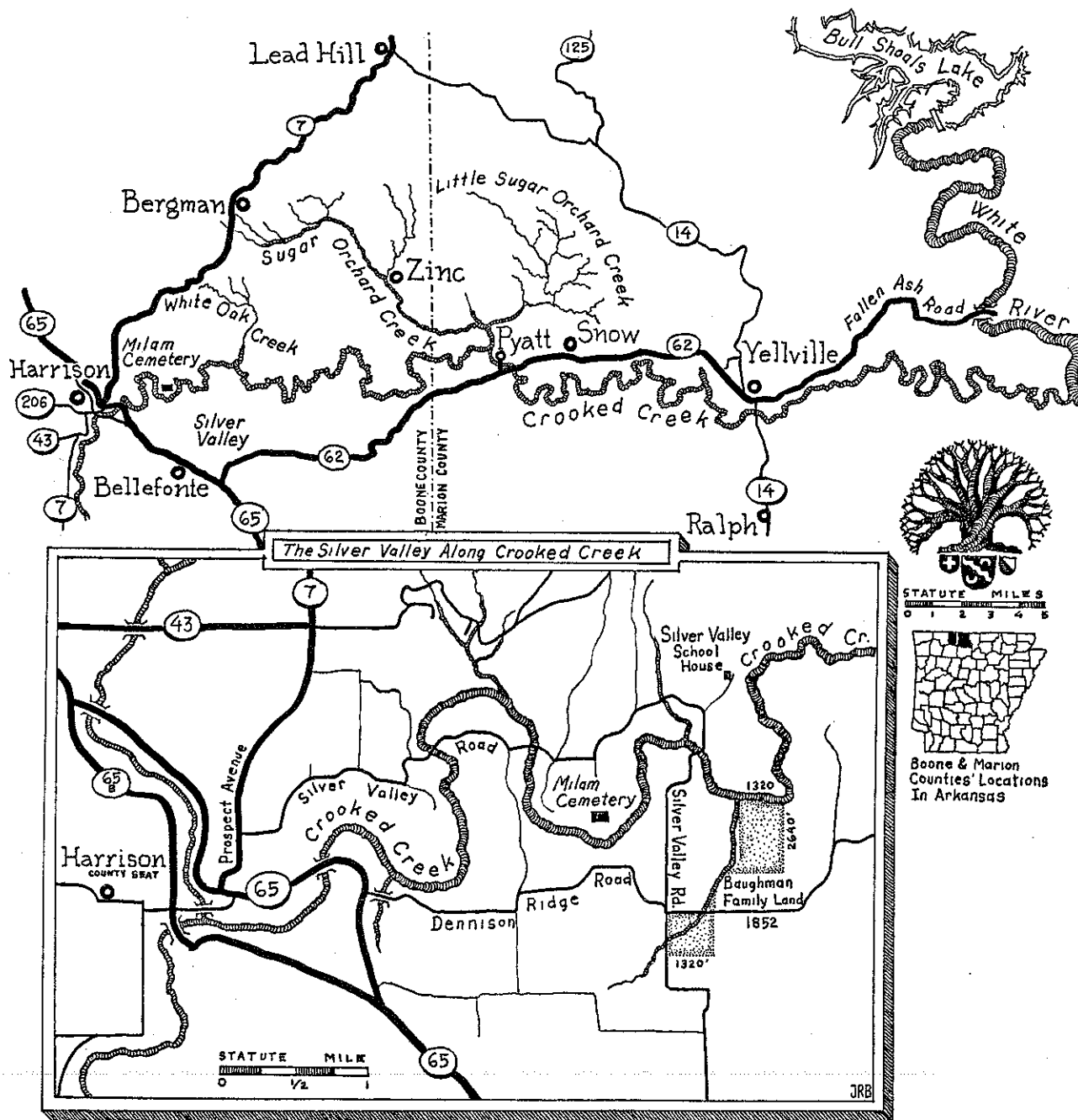


A SETTLEMENT ON MARBLE CREEK
IN SOUTHEASTERN MISSOURI

(NOTE: MARBLE CREEK WAS KNOWN AS BIG CREEK IN THE 1830s)

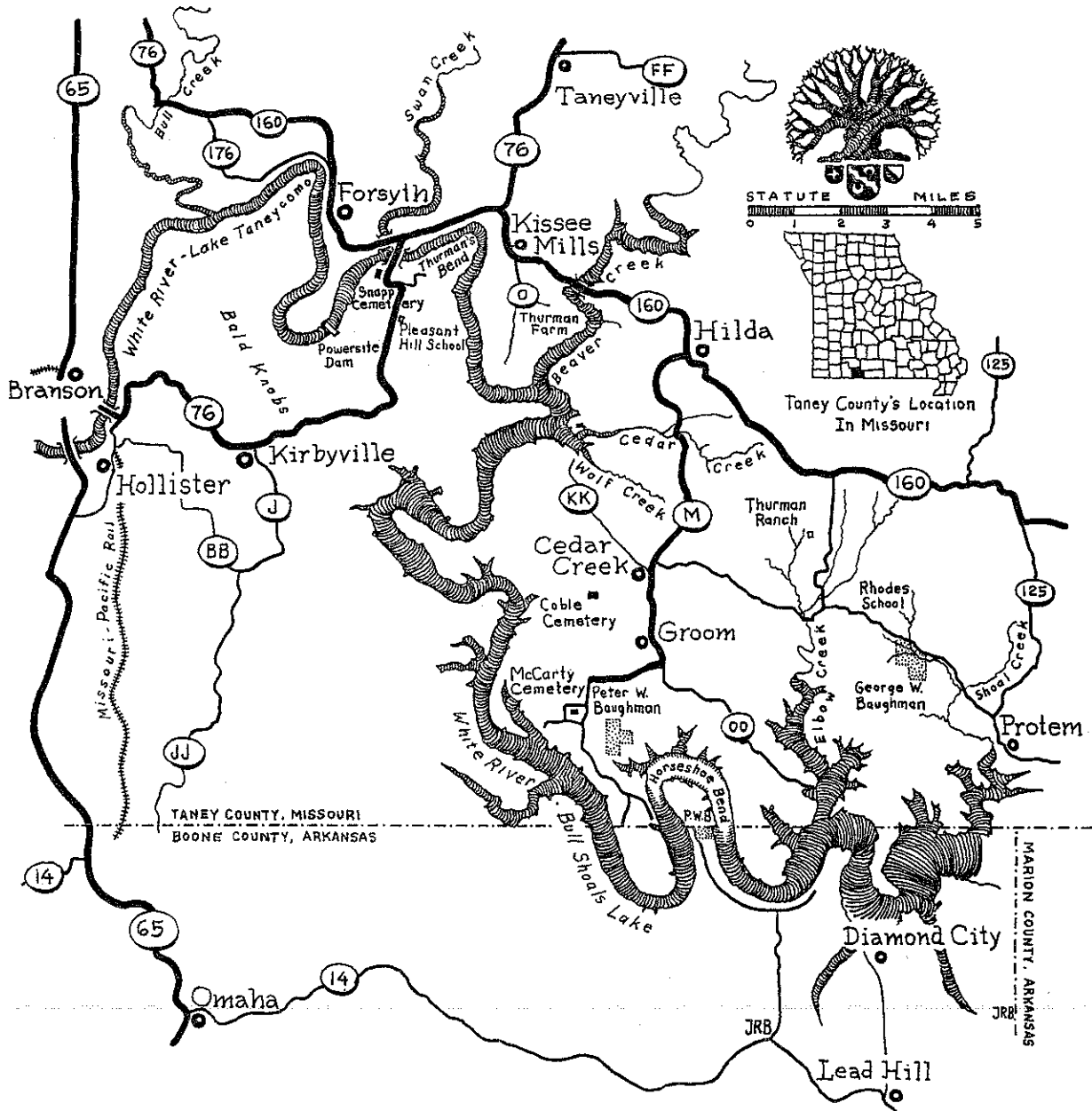


THE ART OF THE WAGONMAKER
ASSEMBLY OF A WAGON WHEEL, A CONESTOGA WAGON,
WAGON JACK, TOOL BOX, HOBBLE CHAIN, COUPLING POLE PIN AND STAY CHAIN HOOK



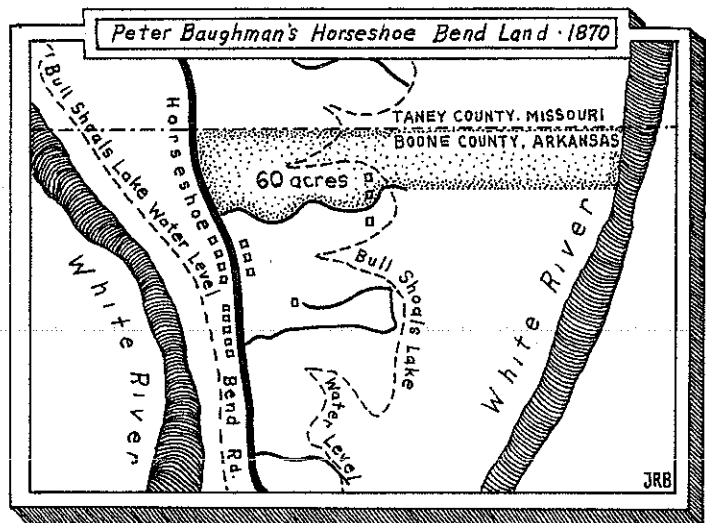
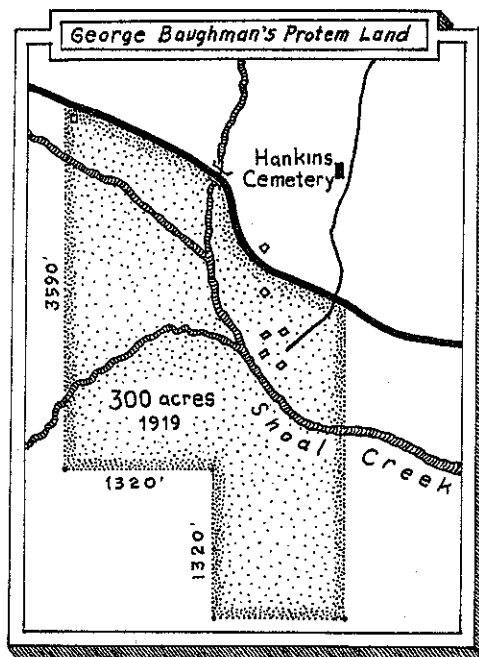
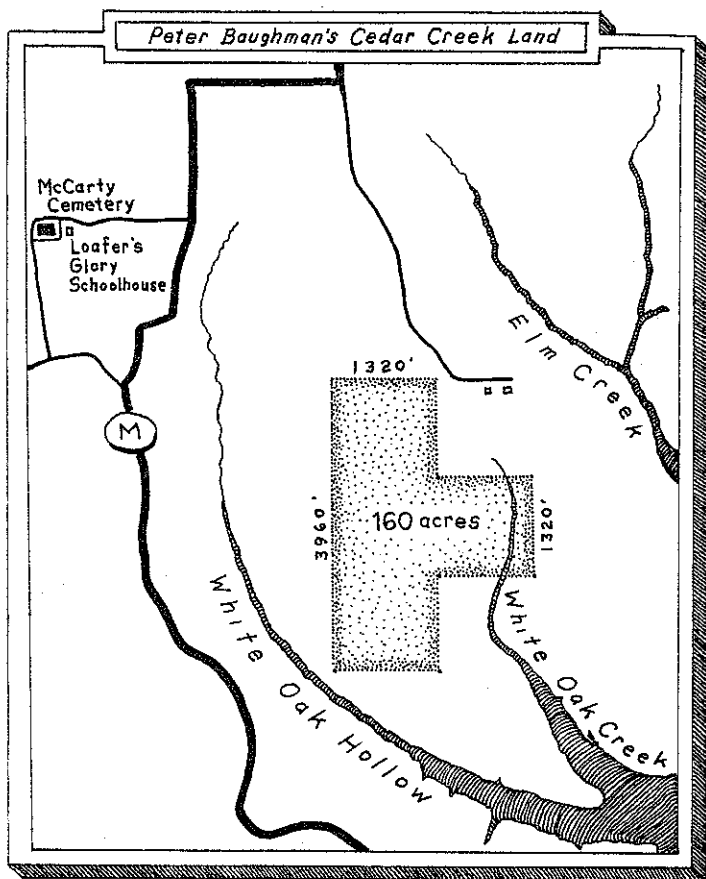
THE CROOKED CREEK VALLEY
IN NORTHWESTERN ARKANSAS

(NOTE: HARRISON WAS KNOWN AS CROOKED CREEK BEFORE 1865, AND STIFFLER'S SPRING BEFORE 1837; BELLEFONTE WAS KNOWN AS MOUNT PLEASANT BEFORE 1865, AND BELLER'S STAND DURING THE 1840s.)

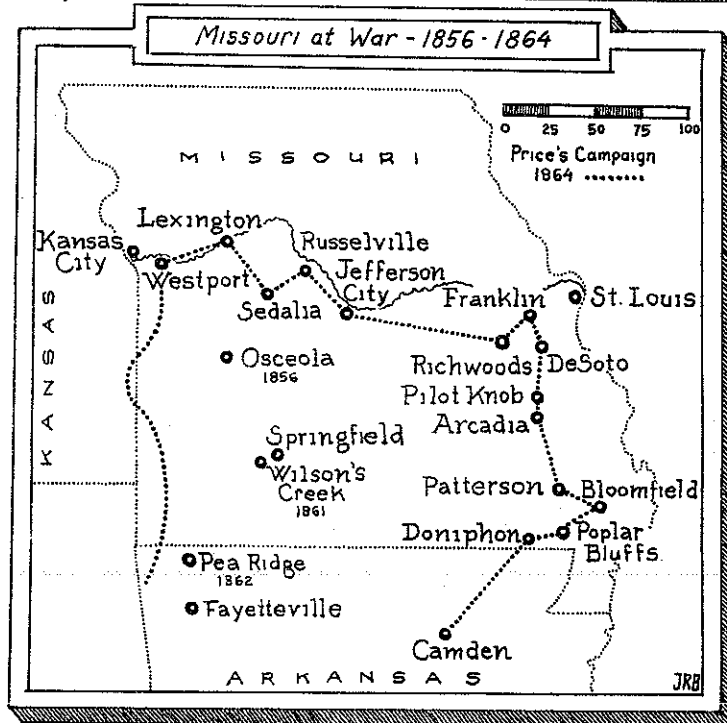
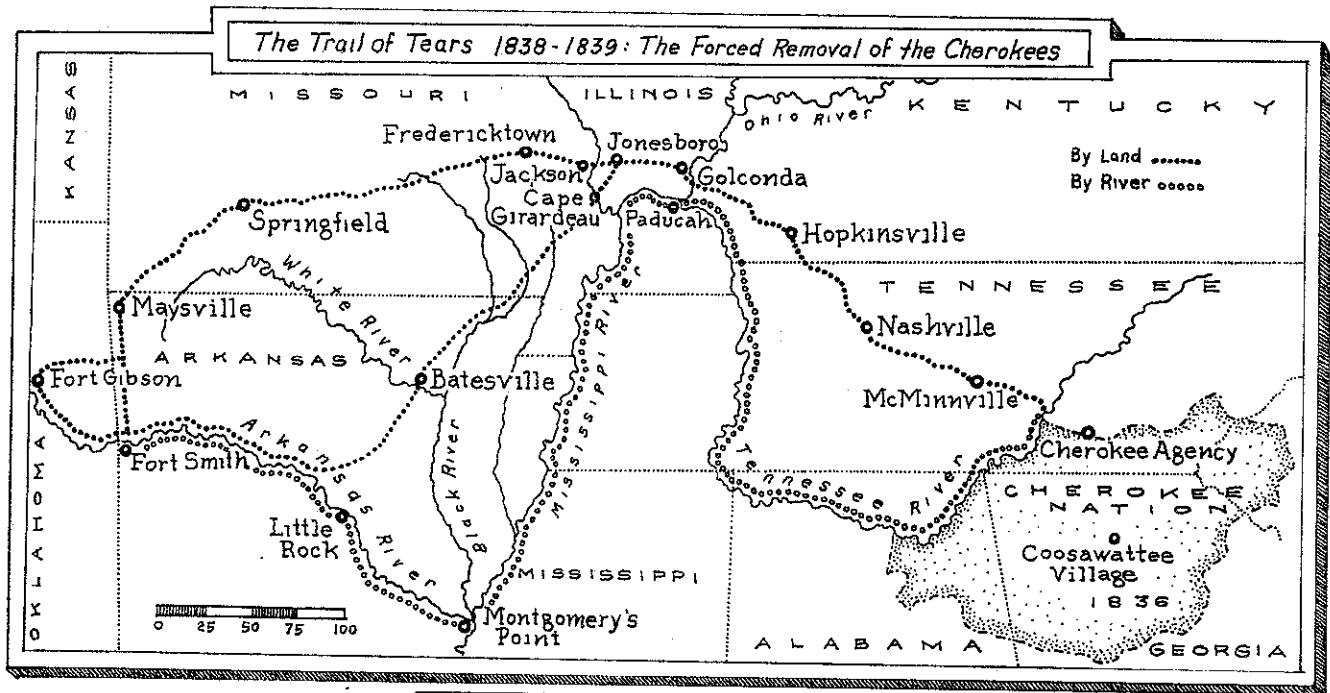


THE COURSE OF THE WHITE RIVER
IN THE OZARK MOUNTAINS OF ARKANSAS AND MISSOURI

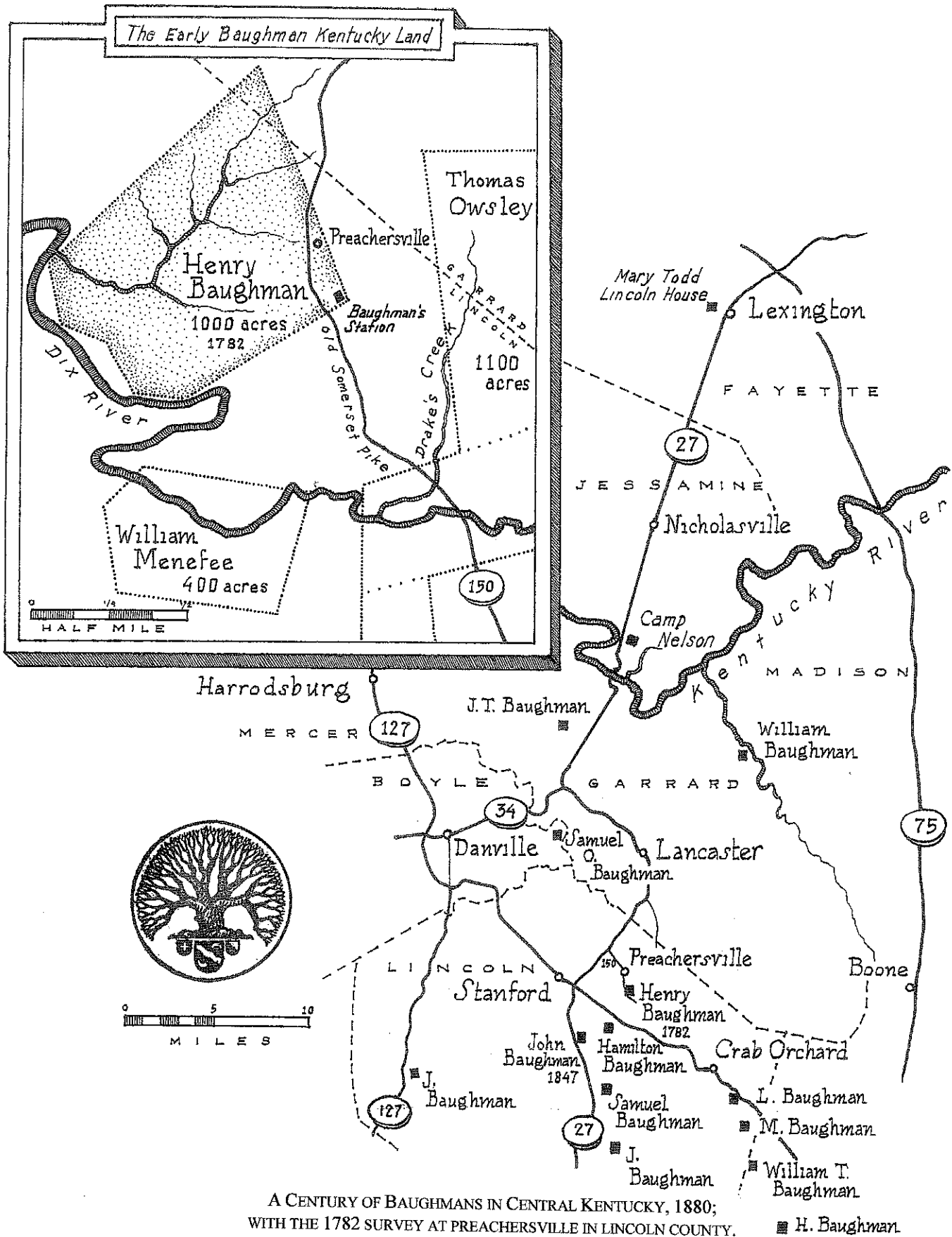
(NOTE: BRANSON HAD BEEN NAMED LUCIA IN 1900; MARVEL CAVE IS LOCATED WEST OF BRANSON.)



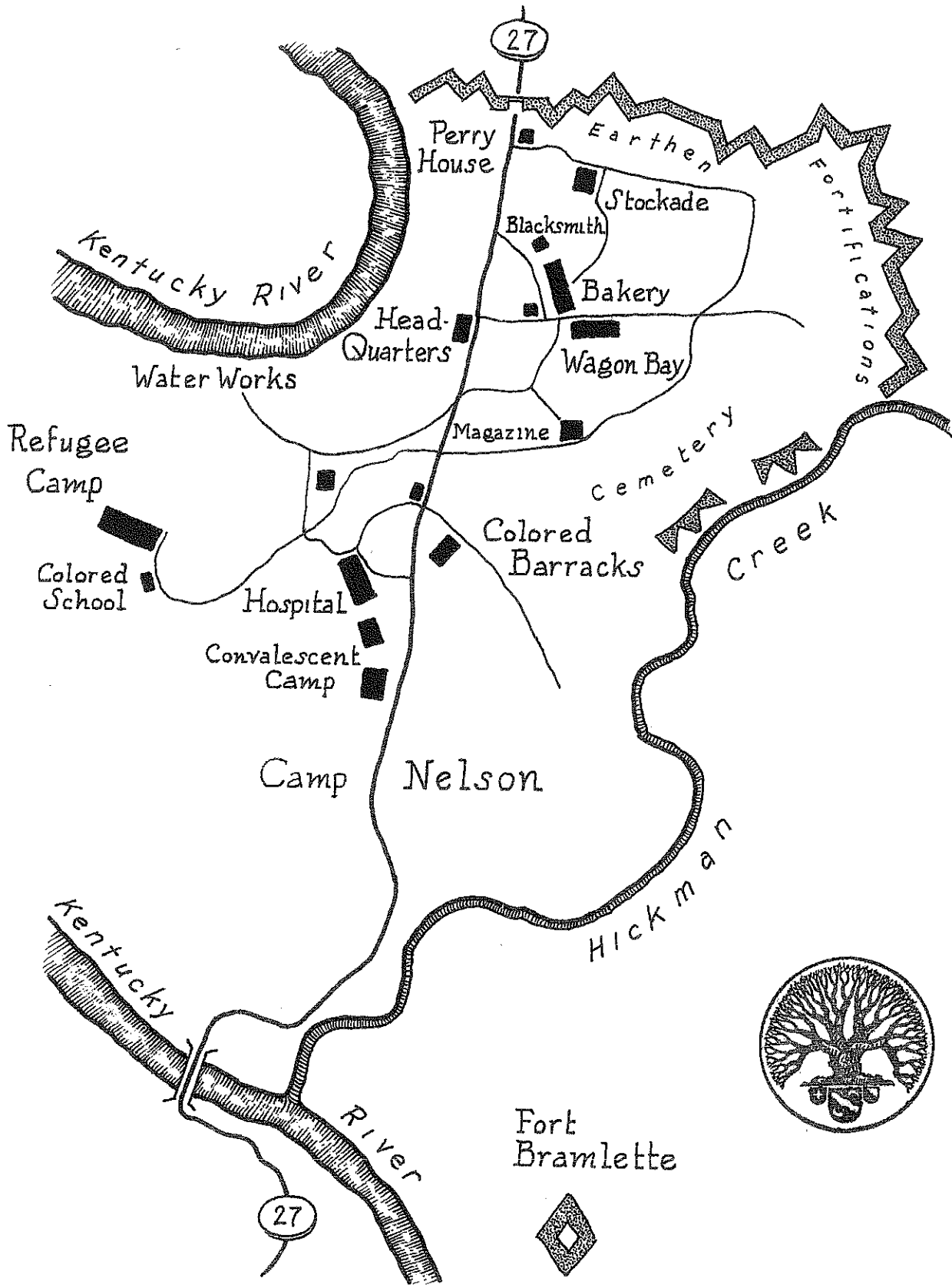
WHITE RIVER REGION DETAIL MAPS



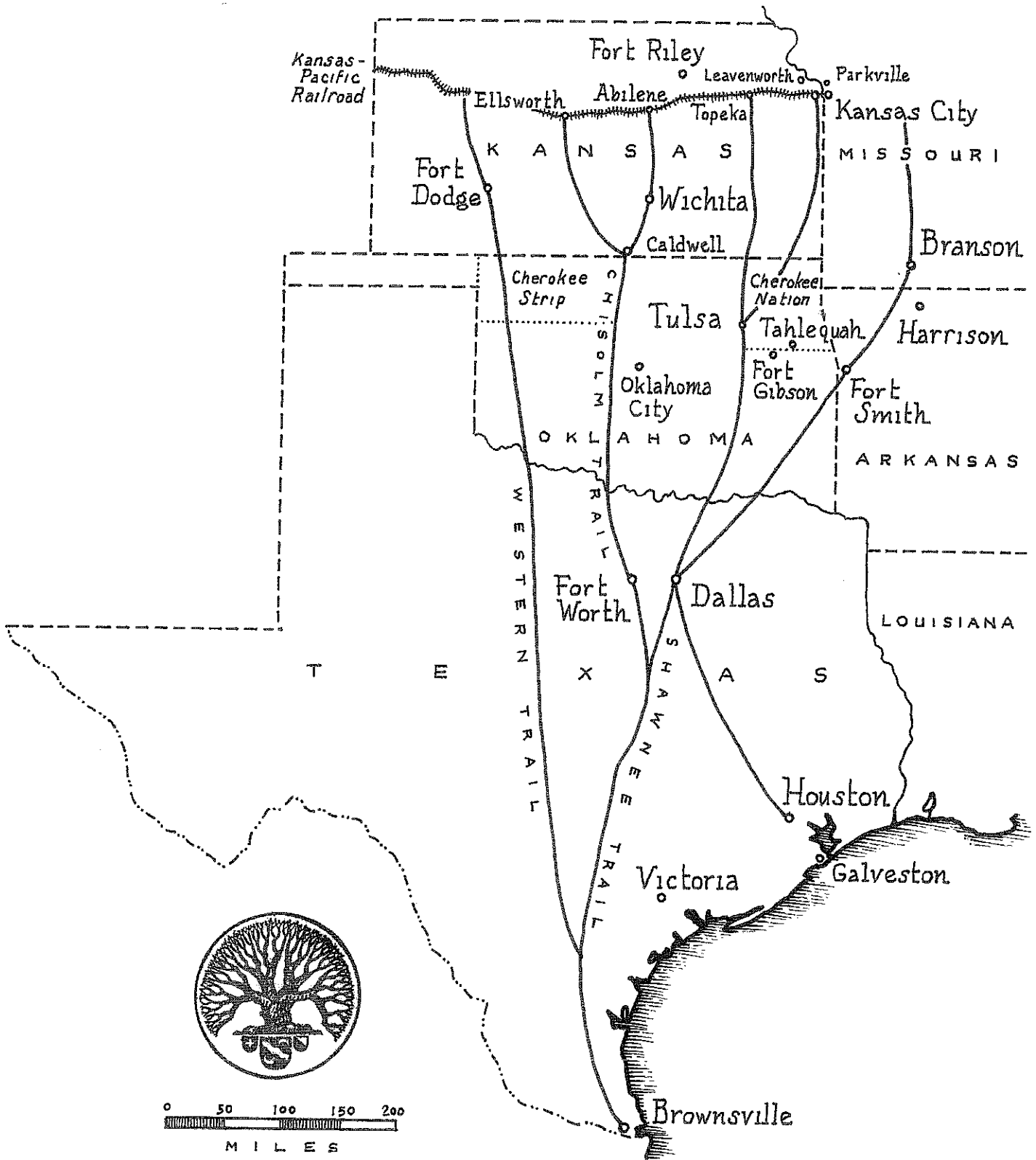
TWO HISTORIC MILITARY CAMPAIGNS
IN THE SOUTH



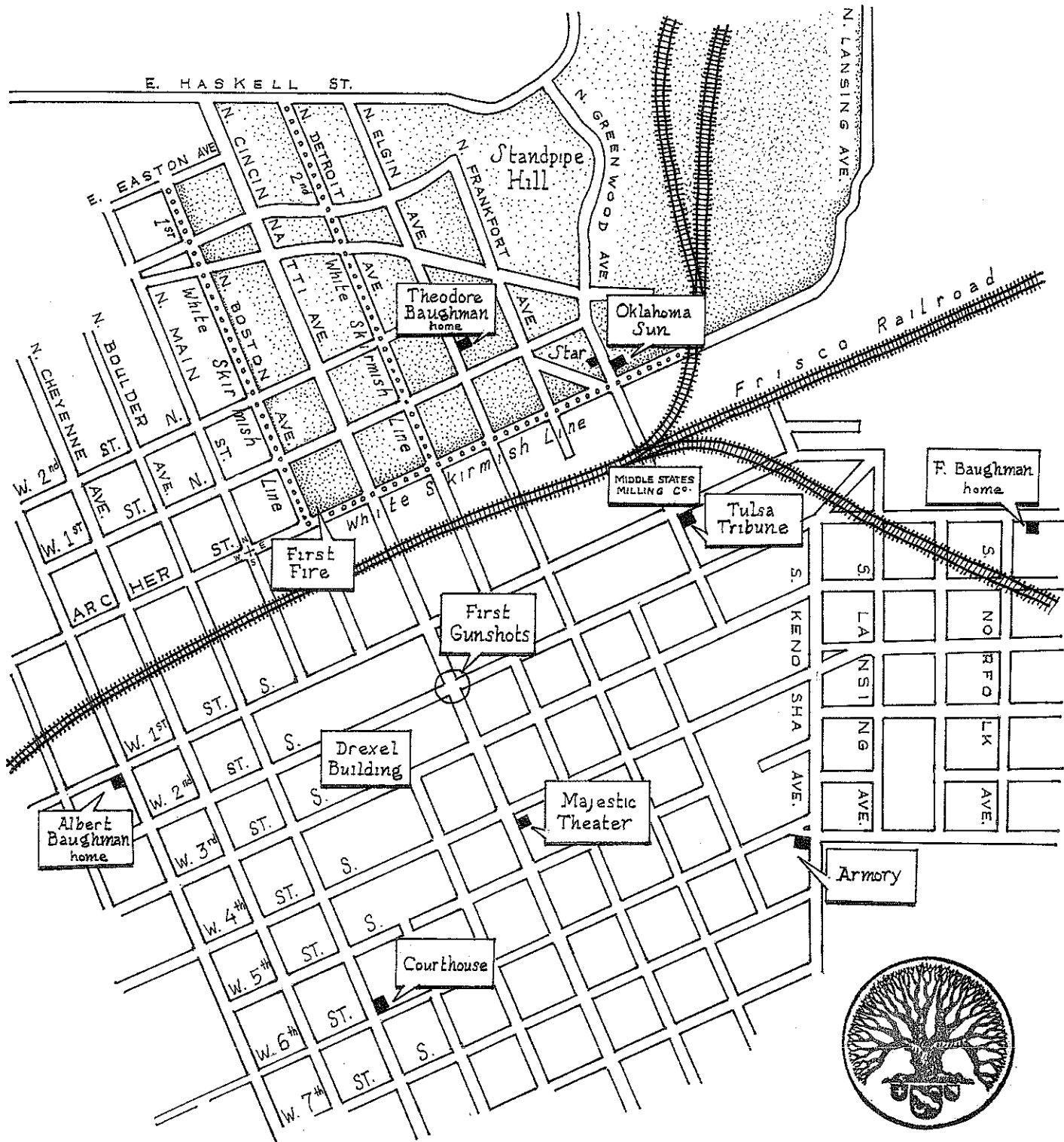
A CENTURY OF BAUGHMANS IN CENTRAL KENTUCKY, 1880;
 WITH THE 1782 SURVEY AT PREACHERSVILLE IN LINCOLN COUNTY. ■ H. Baughman.



THE UNION GARRISON AT CAMP NELSON
REFUGE FOR THOUSANDS OF FORMER SLAVES IN CENTRAL KENTUCKY



PATHS AND PLACES IN THE AMERICAN WEST WELL-KNOWN TO THE BAUGHMANS
WHETHER WHITE, BLACK OR RED



LANDMARKS IN TULSA, OKLAHOMA, DURING THE RACE RIOT OF 31 MAY 1921
INCLUDING THE AFRICAN-AMERICAN NEIGHBORHOOD OF GREENWOOD THAT WAS BURNED TO THE GROUND